
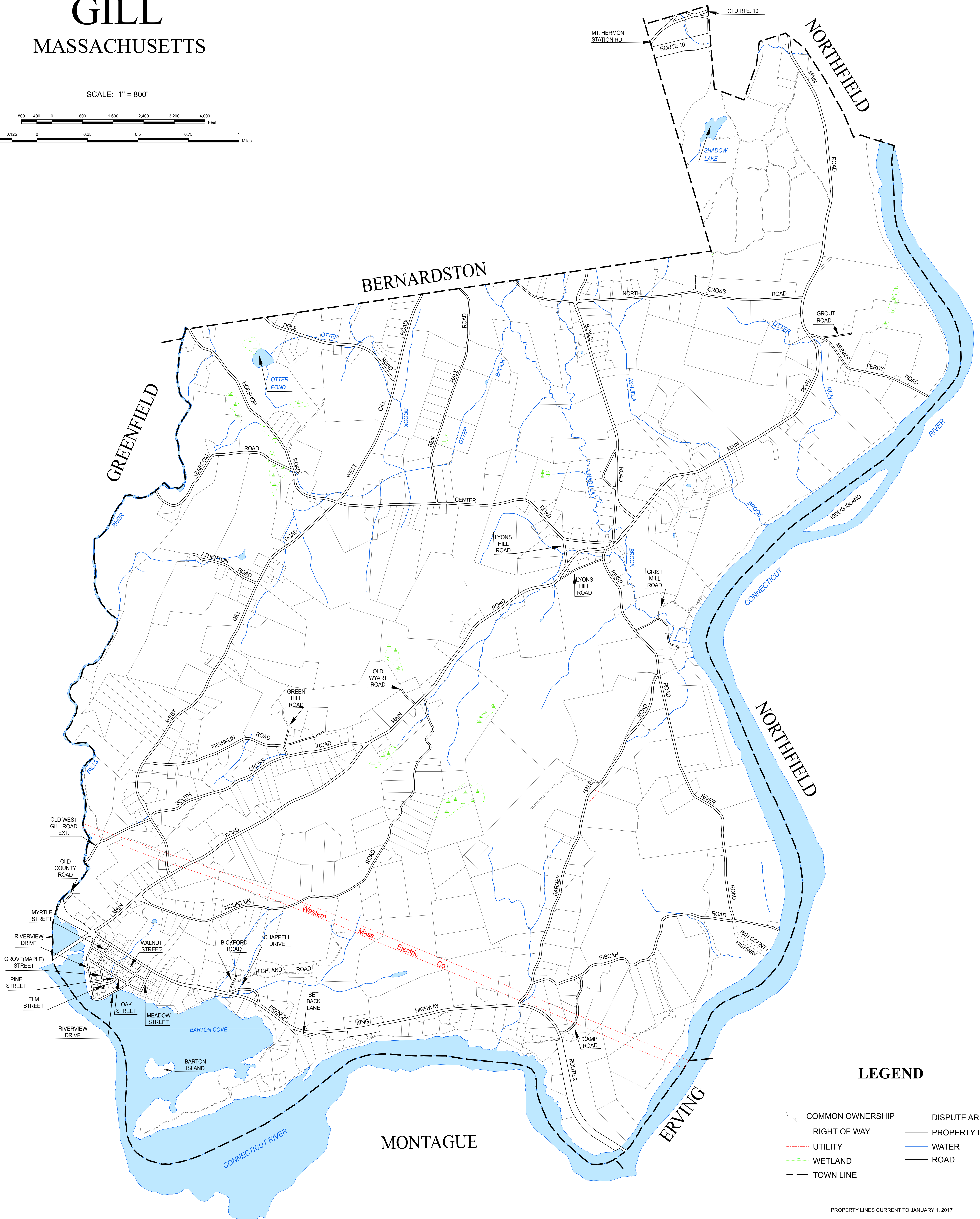
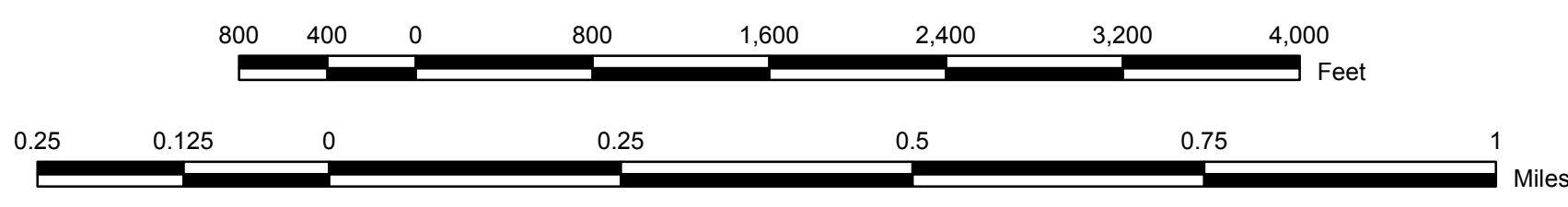


COMPOSITE MAP  
OF  
**GILL**  
MASSACHUSETTS



SCALE: 1" = 800'



**LEGEND**

- COMMON OWNERSHIP
- DISPUTE AREA
- RIGHT OF WAY
- PROPERTY LINE
- UTILITY
- WATER
- WETLAND
- ROAD
- TOWN LINE

PROPERTY LINES CURRENT TO JANUARY 1, 2017

**NOTES**

This map is based on the Town of Gill's property assessment maps. They were prepared in 1982 by Gordon E. Ainsworth & Associates, Inc. and have been revised, updated and maintained by CAI Technologies Inc. The Property Maps were digitized in 1999 by CAI Technologies and Georeferenced to the Massachusetts State Plane Coordinate System, NAD 83 Feet, using U.S.G.S. 1:24,000 scale digital line graphs of the road centerlines for horizontal control. This map is intended for reference and planning purposes only.