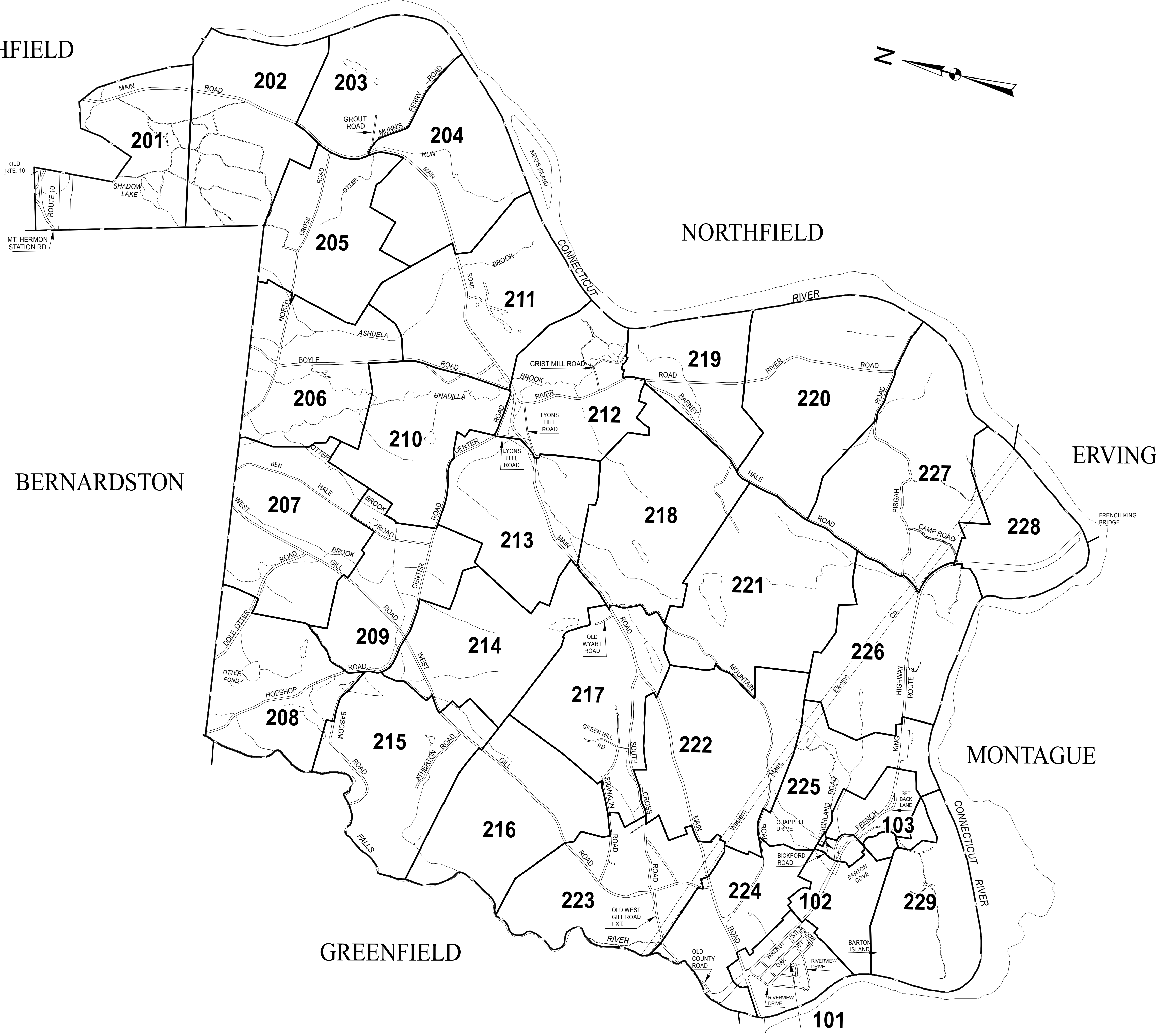
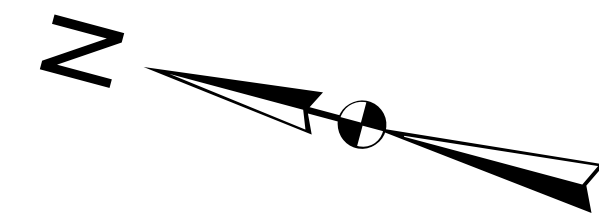


NORTHFIELD



BERNARDSTON

NORTHFIELD

ERVING

MONTAGUE

GREENFIELD

THIS MAP IS FOR ASSESSMENT PURPOSES. IT IS NOT VALID FOR LEGAL DESCRIPTION OR CONVEYANCE.

THE HORIZONTAL DATUM IS THE MASSACHUSETTS STATE PLANE COORDINATE SYSTEM, NAD 83.

ORIGINAL MAPPING BY GORDON E. AINSWORTH & ASSOCIATES, INC.

COMPLETION DATE: APRIL 1, 1982


REVISED & REPRINTED BY



11 Pleasant Street, Littleton, NH 03561
800.322.4540 - www.cai-tech.com

LEGEND	
202	1" = 200' MAP SHEET NO.
102	1" = 100' MAP SHEET NO.

SCALE: 1" = 1320'



REVISD TO: JANUARY 1, 2017

PROPERTY MAPS

GILL

MASSACHUSETTS

INDEX MAP